13 FLOOR PLANS OF PARKING SPACES IN THE PHASE
期數中的停車位的樓面平面圖

3/F CAR PARK FLOOR PLAN
3樓停車場平面圖

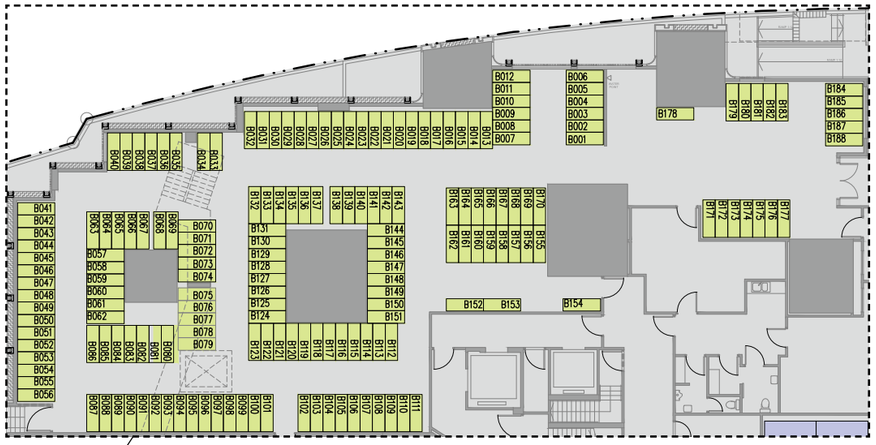

PART PLAN OF PEDAL-CYCLE PARKING SPACE
單車車位部份平面圖

Scale : 0M/米 10M/米
比例

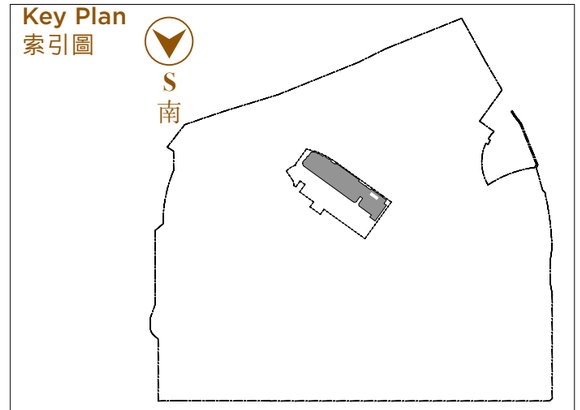

Legend 圖例：

- – – Boundary of Site C2 of The Remaining Portion of Tseung Kwan O Town Lot No. 70 at the level 34.7 metres above Hong Kong Principal Datum
將軍澳市地段第70號餘段地盤C2於香港主水平基準34.7米以上之邊界

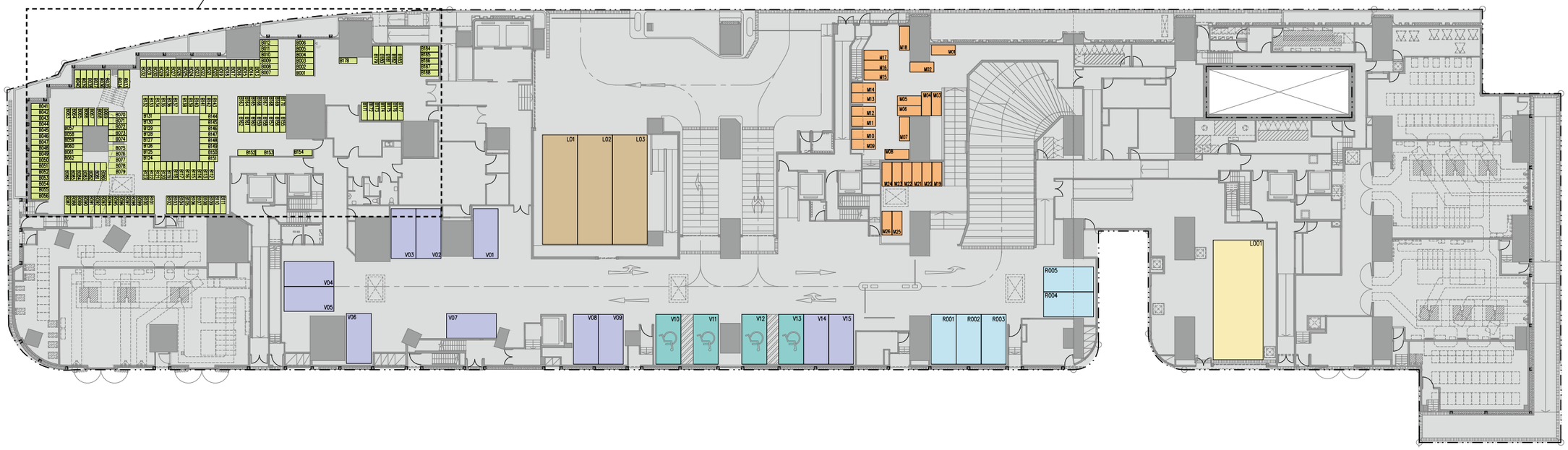

Scale : 0M/米 20M/米
比例

S
南

13 FLOOR PLANS OF PARKING SPACES IN THE PHASE
期數中的停車位的樓面平面圖

5/F CAR PARK FLOOR PLAN
5樓停車場平面圖

Key Plan
索引圖

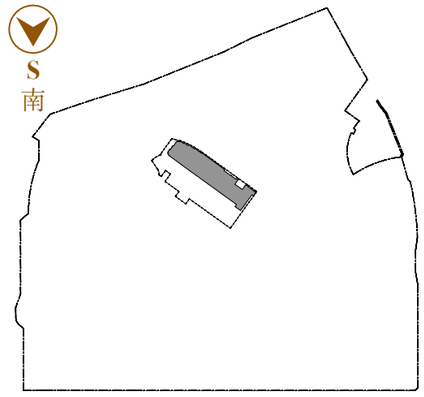

Legend 圖例：

- — - Boundary of Site C2 of The Remaining Portion of Tseung Kwan O Town Lot No. 70 at the level 34.7 metres above Hong Kong Principal Datum
將軍澳市地段第70號餘段地盤C2於香港主水平基準34.7米以上之邊界

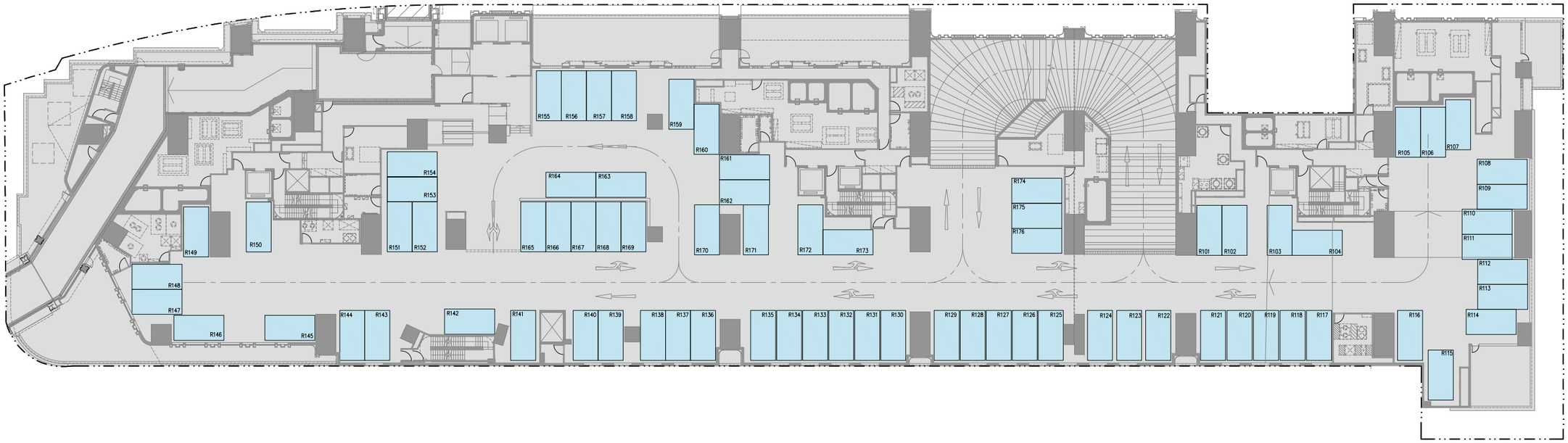

Scale : 0M/米 20M/米
比例

13 FLOOR PLANS OF PARKING SPACES IN THE PHASE
期數中的停車位的樓面平面圖

6/F CAR PARK FLOOR PLAN
6樓停車場平面圖

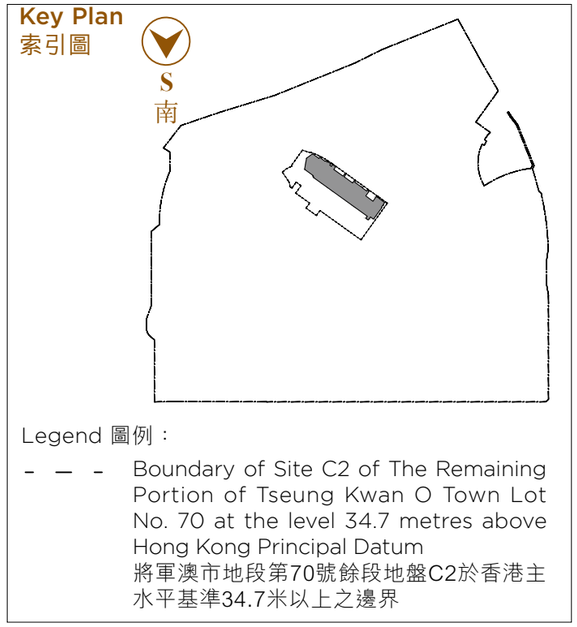

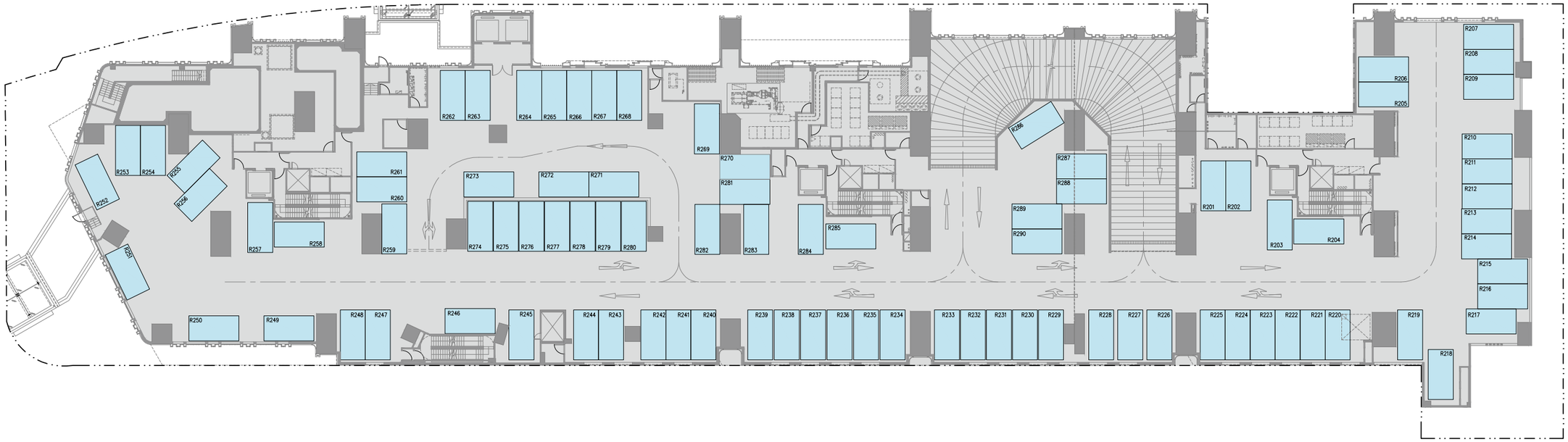

Scale : 0M/米 20M/米
比例

S
南

13 FLOOR PLANS OF PARKING SPACES IN THE PHASE
期數中的停車位的樓面平面圖

7/F CAR PARK FLOOR PLAN
7樓停車場平面圖

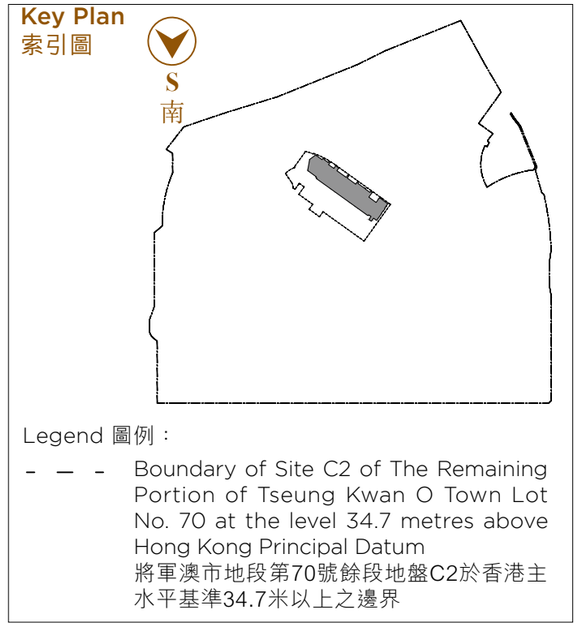

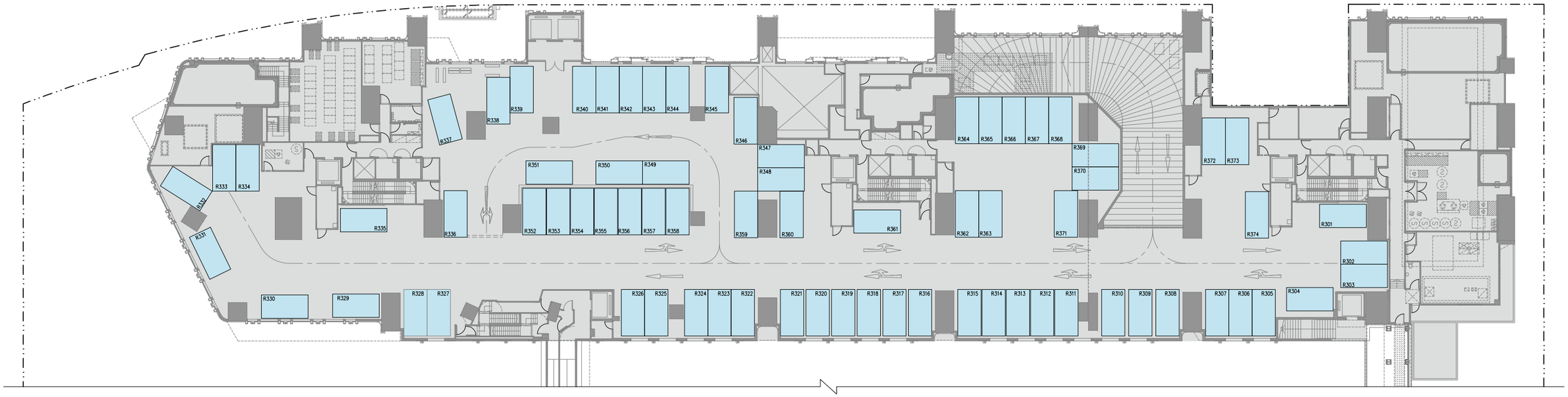

Scale : 0M/米 20M/米
比例